Pred posegom:

P1
0+000.000

Po posegu:

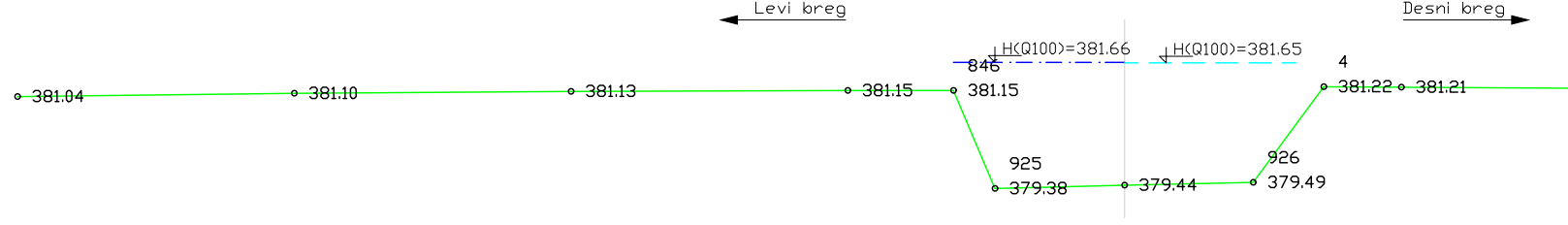
Levi breg
Desni breg
H(Q100)=381.66
H(Q100)=381.65
846
4
381.04
381.10
381.13
381.15
381.15
381.22
381.21
925
379.38
379.44
926
379.49

Kota terena	381.04	381.099	381.135	381.149	381.15	379.38	379.44	[illegible]	381.22	381.212	
Teren odmik od osi	-20.0	-15.0	-10.0	-5.0	-3.092	-2.341	0.0	[illegible]	3.597	5.0	

P2
0+008.717

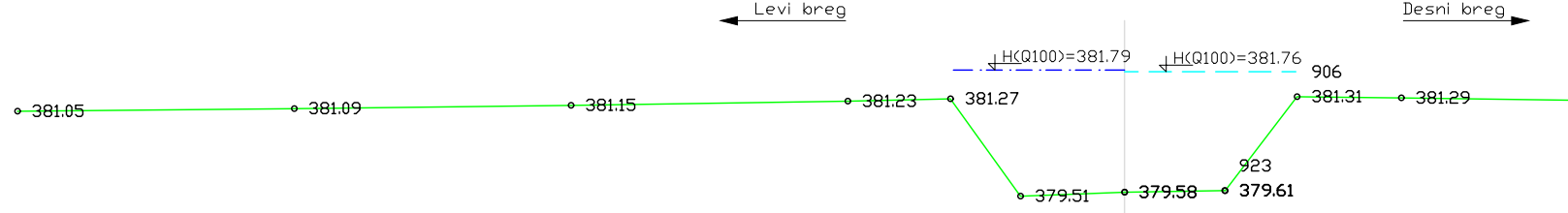
Levi breg
Desni breg
H(Q100)=381.79
H(Q100)=381.76
906
381.05
381.09
381.15
381.23
381.27
381.31
381.29
923
379.51
379.58
379.61

Kota terena	381.045	381.094	381.153	381.227	381.27	379.51	[illegible]	[illegible]	381.31	381.286
Teren odmik od osi	-20.0	-15.0	-10.0	-5.0	-3.144	-1.878	0.0	[illegible]	3.117	5.0

P3
0+019.374

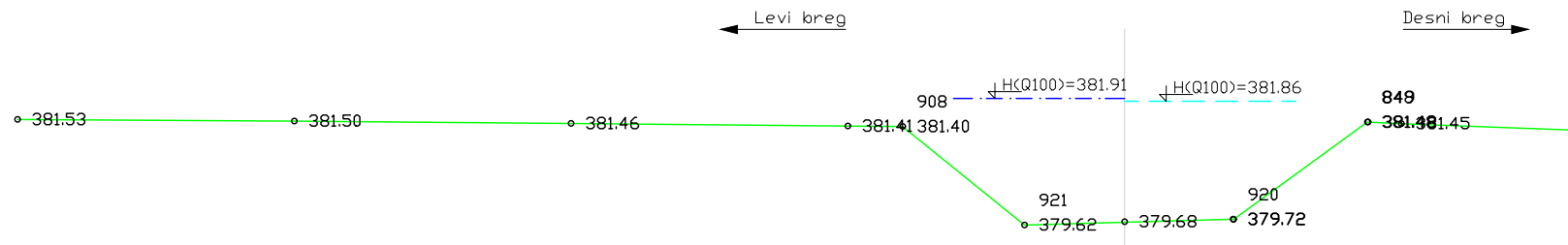
Levi breg
Desni breg
H(Q100)=381.91
H(Q100)=381.86
908
849
381.53
381.50
381.46
381.41
381.40
381.45
921
379.62
379.68
920
379.72

Kota terena	381.527	381.499	381.456	381.409	381.4	379.62	379.67	[illegible]	381.48	381.453	
Teren odmik od osi	-20.0	-15.0	-10.0	-5.0	-4.01	-1.809	0.0	[illegible]	[illegible]	5.0	

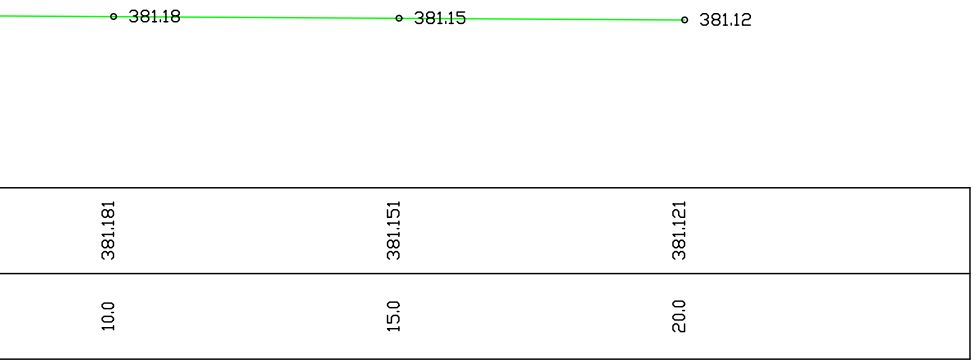
381.18
381.15
381.12
381.181
381.151
381.121
10.0
15.0
20.0

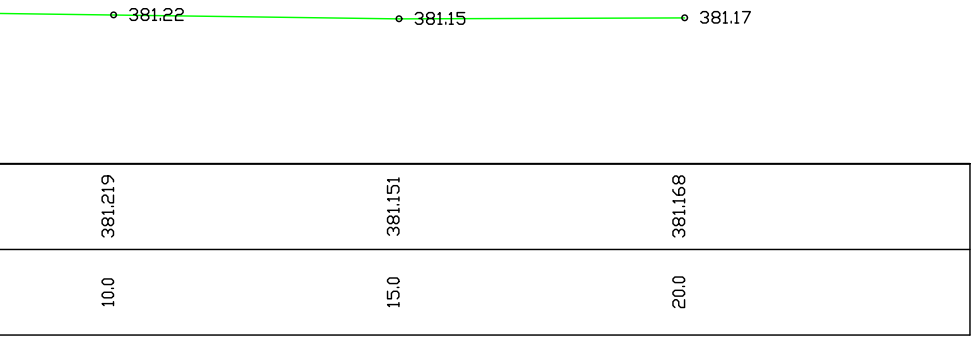
381.22
381.15
381.17
381.219
381.151
381.168
10.0
15.0
20.0

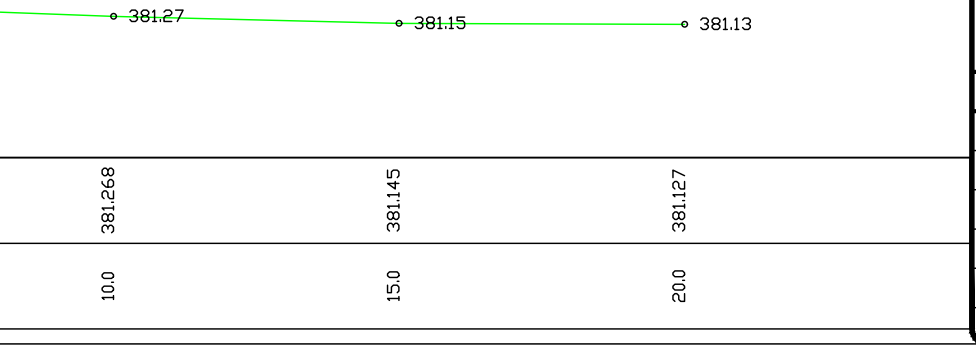
381.27
381.15
381.13
381.268
381.145
381.127
10.0
15.0
20.0

Spremembe:	Opis spremembe:	Datum:	Podpis:

investitor:
OBČINA ŠOŠTANJ
Trg svobode 12
3325 Šoštanj

naročnik:
OBČINA ŠOŠTANJ
Trg svobode 12
3325 Šoštanj

Lokacija: Lajše, Šoštanj

Cesta:

projektant načrta: Andrejc d.o.o.

Objekt:
UREDITEV ŠPORTNEGA IGRIŠČA Z OBJEKTOM V ZASELKU LAJŠE

	Ime in priimek:	Identif. štev.:
Odg. vodja projekta:	Vesna Andrejc u.d.i.g.	G - 2294
Odg. projektant:	Vesna Andrejc u.d.i.g.	G - 2294
Izdelal:	Iztok Černoša u.d.i.g.	G - 3454

Vrsta načrta: 10 Elaborat

Vsebina risbe:
PREČNI PROFIL P1 - P3

Merilo: 1:100
Številka projekta: 006-2016
Nosilec podatkov:
faza/objekt:
Oznaka risbe:
Datum: februar 2017
Vrsta projekta: PZI
Številka načrta: 006-2016-H
Številka lista: 10.5.3.4